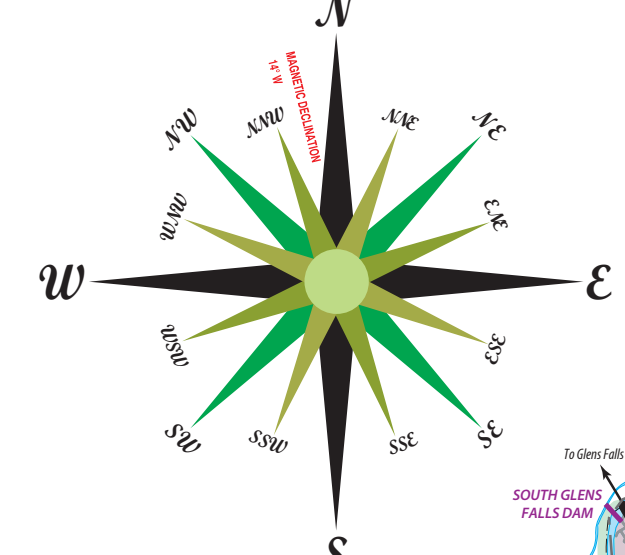


2022 Saratoga County Highway Map



LEGEND

- INTERSTATE HIGHWAY
- U.S. HIGHWAY
- STATE HIGHWAY
- COUNTY HIGHWAY
- LOCAL ROAD
- RAILROAD
- CITY BOUNDARY & AREA
- VILLAGE BOUNDARY & AREA
- AREA OF INTEREST
- PARK
- GOLF COURSE
- CEMETERY
- COUNTY MAINTAINED BRIDGE
- CITY, TOWN, VILLAGE HALL
- POLICE STATION
- POST OFFICE
- FIRE HOUSE, AMBULANCE, HOSPITAL
- COLLEGE
- SCHOOL
- AIRPORT
- BOAT LAUNCH
- CEMETERY
- GOLF COURSE
- HISTORIC LANDMARK
- INDUSTRIAL PARK OR PLANT
- OTHER POINT OF INTEREST
- PARK OR RECREATION AREA
- REST AREA
- SKI AREA (DOWNHILL, X-COUNTRY)
- SPECTATOR SPORT

2022 HIGHWAY MAP SARATOGA COUNTY, NEW YORK

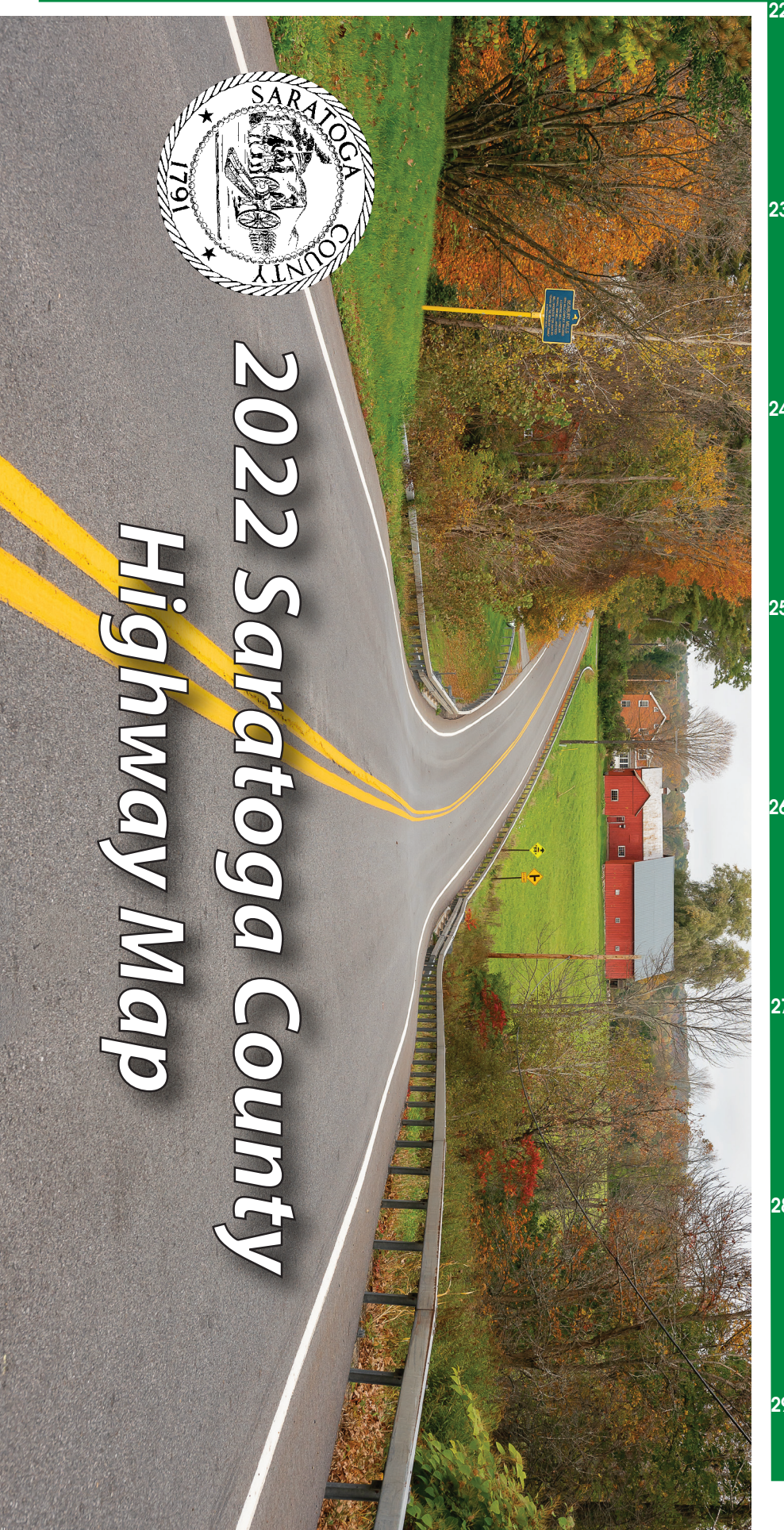
Chad M. Cooke, P.E., M.P.A.
Commissioner of Public Works

2021 - COUNTY STATISTICS

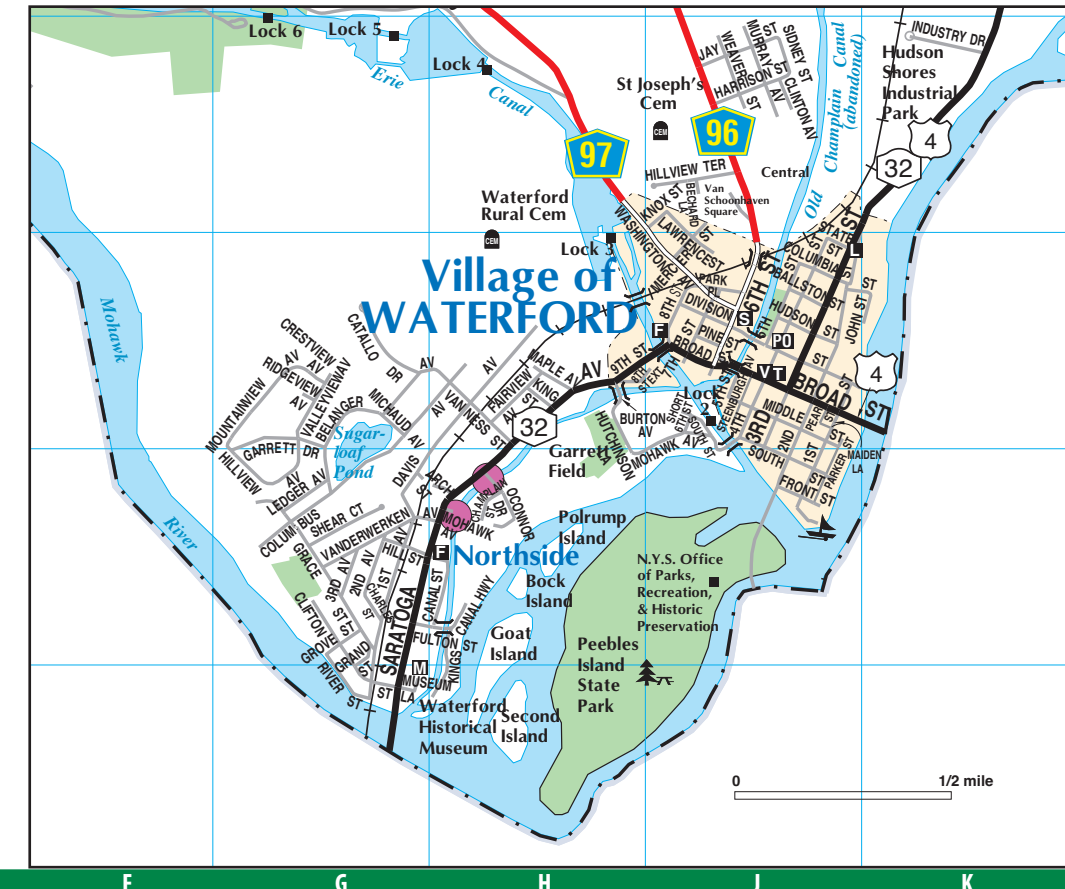
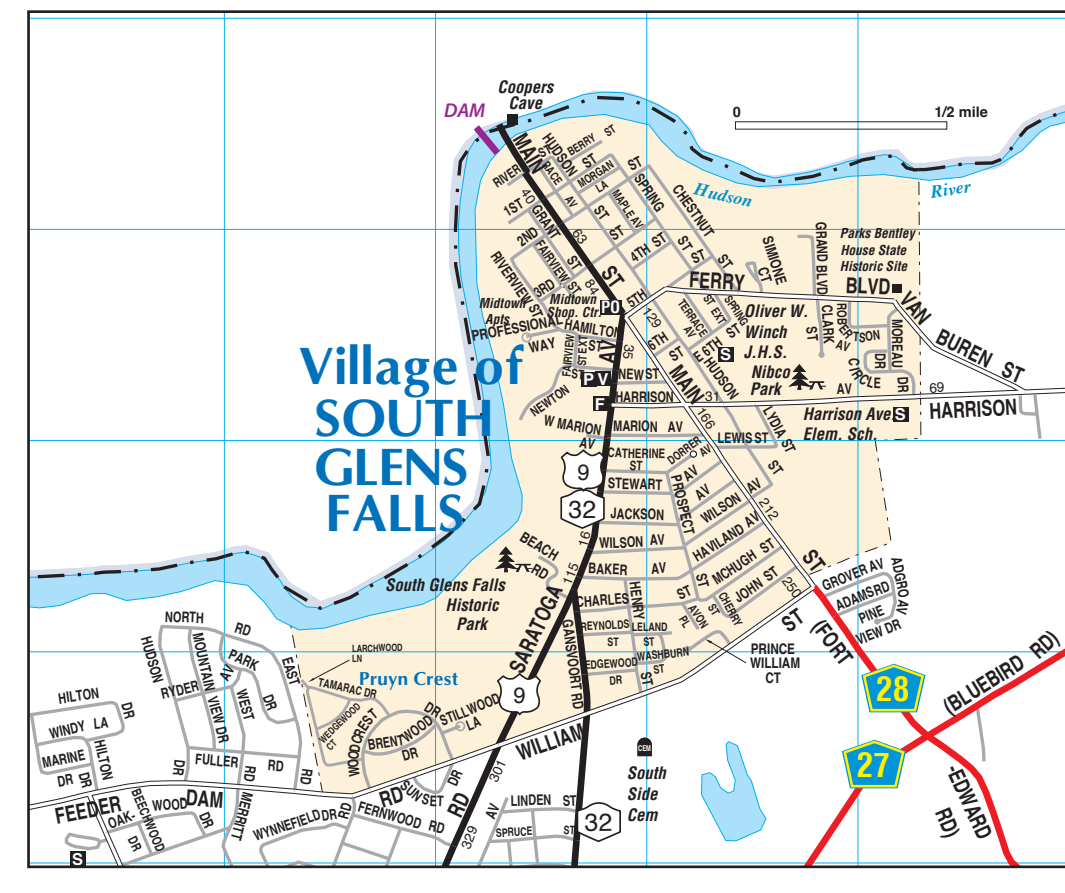
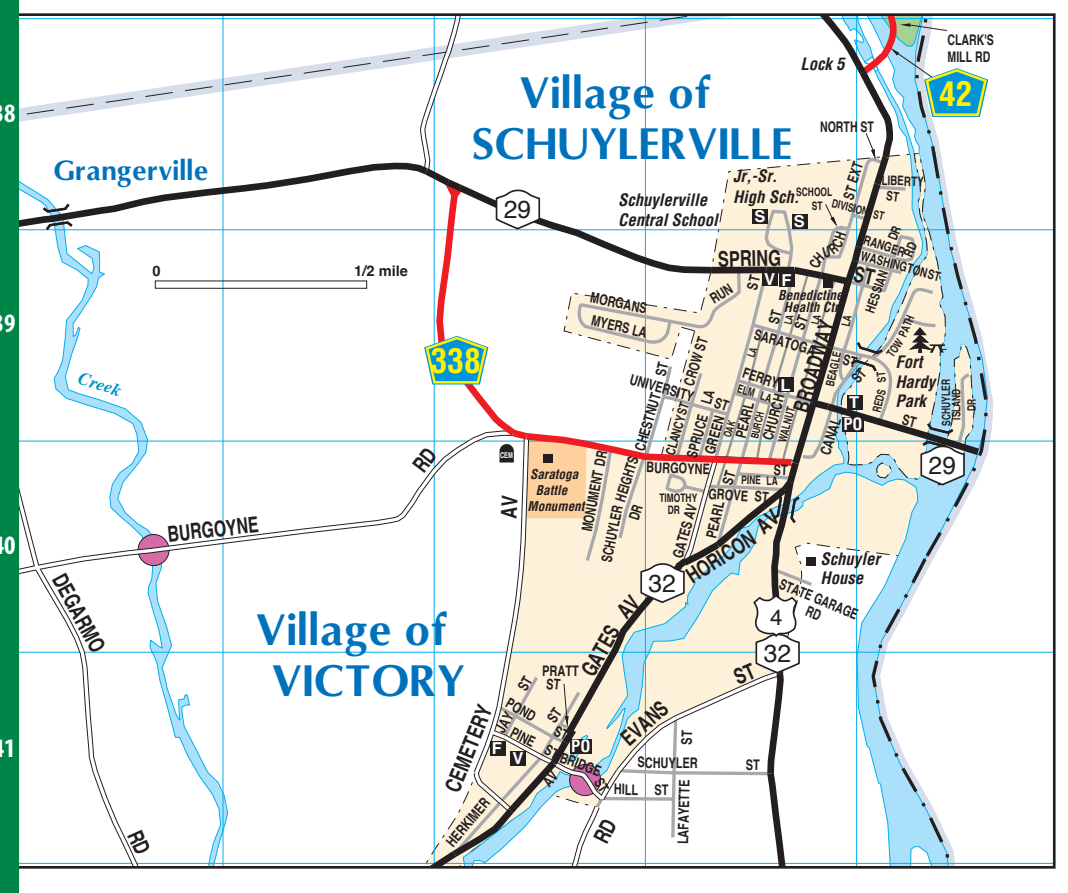
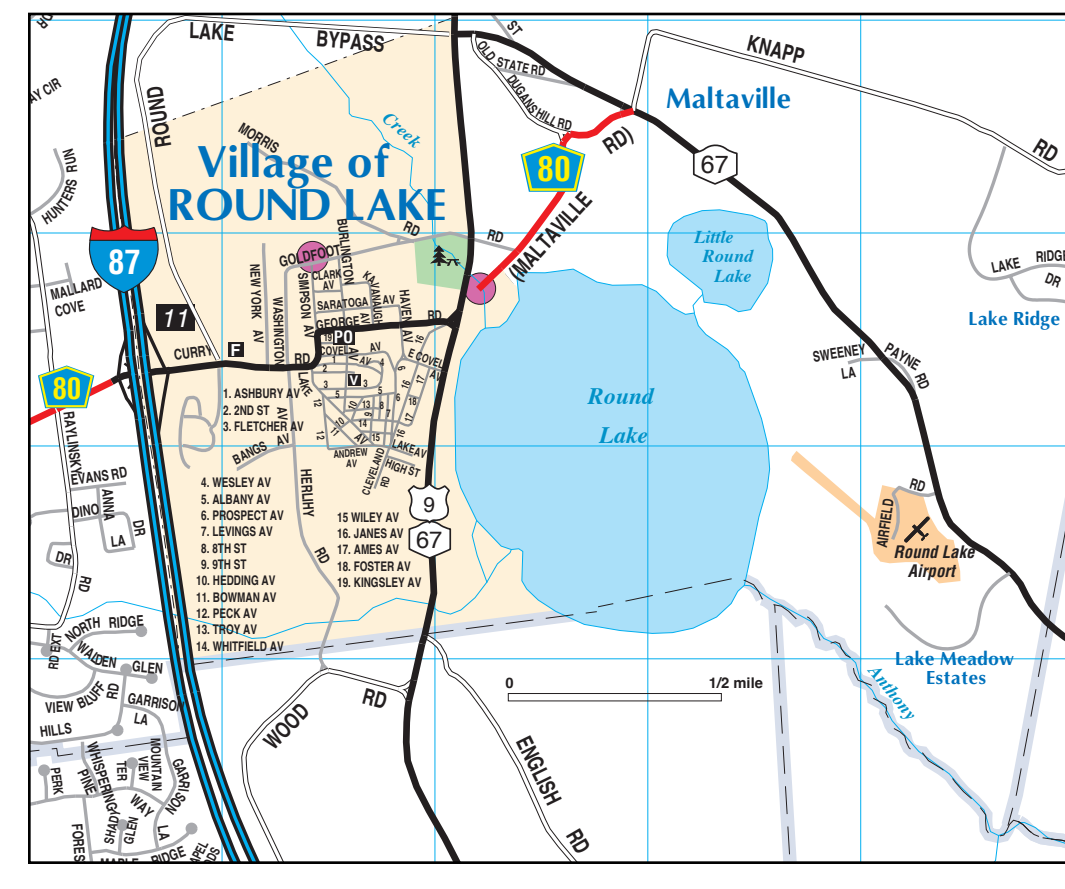
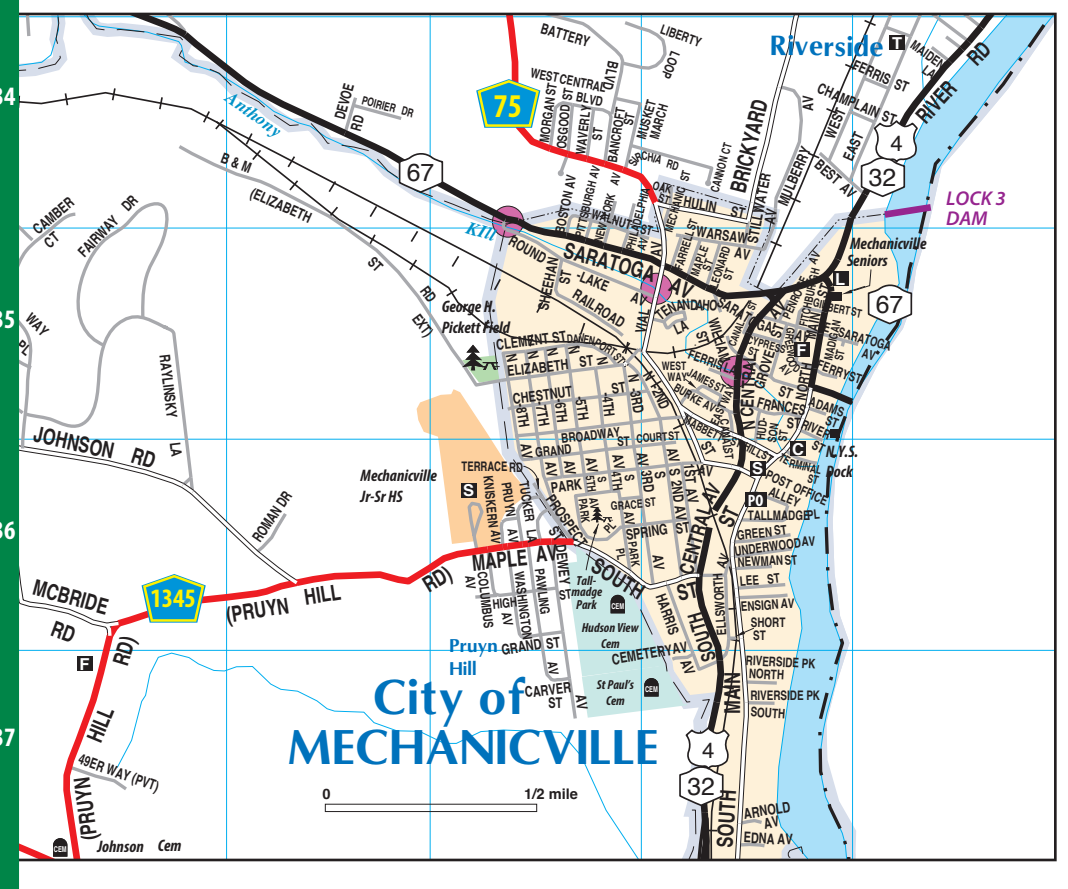
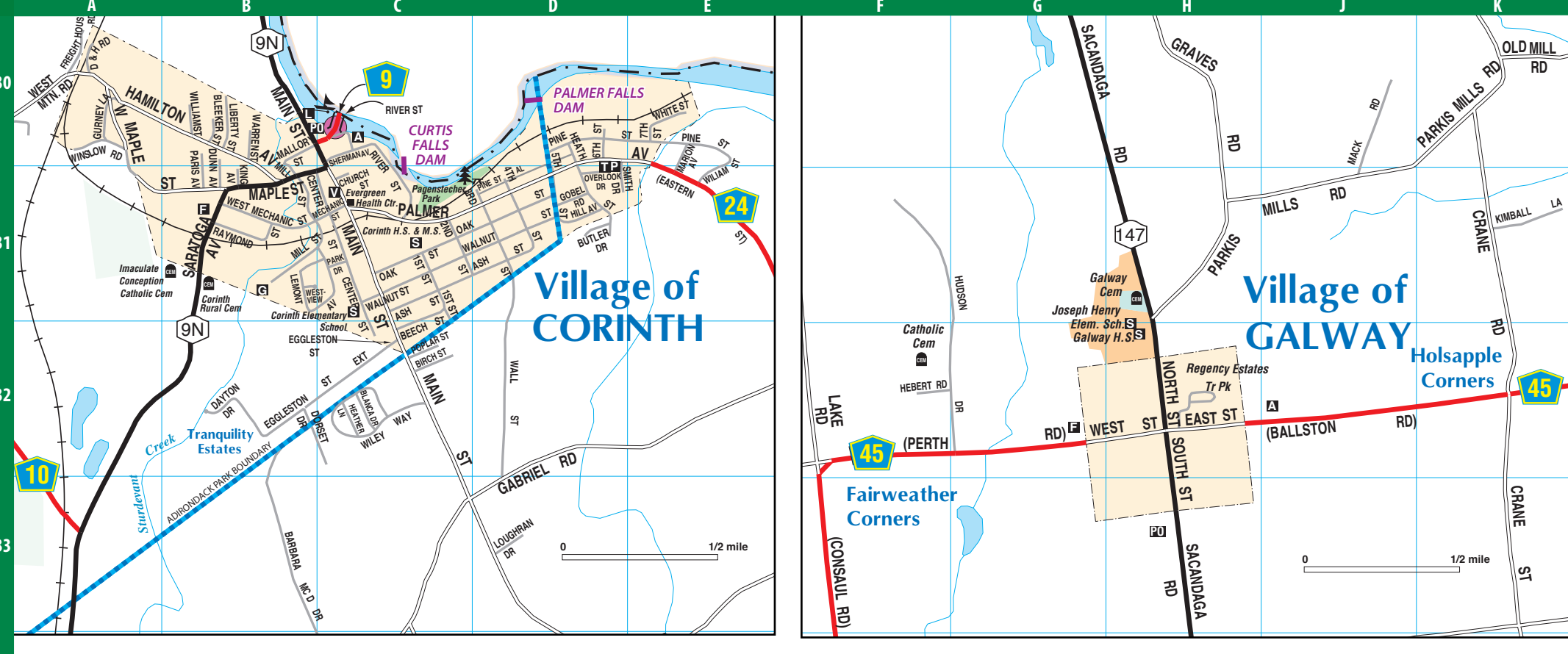
AREA	813.70 sq. mi.
POPULATION (Unofficial)	235,509
STATE HIGHWAY MILEAGE	268.89 miles
COUNTY HIGHWAY MILEAGE	364.21 miles
TOWN HIGHWAY MILEAGE	1,475.53 miles

TOWN ROAD MILEAGE (Per NYSDOT 2021 Local Highway Inventory)

Ballston	57.90
Charlton	46.60
Clifton Park	218.18
Corinth	42.09
Day	31.79
Edinburg	94.93
Galway (includes village)	57.77
Greenfield	93.90
Hadley	38.33
Halfmoon	115.56
Malta	74.08
Milton	75.20
Moreau	84.59
Northumberland	60.16
Providence	44.67
Saratoga	60.07
Saratoga Springs	141.11
Stillwater	62.79
Waterford	24.30
Wilton	111.51
Total	1,475.53



2022 Saratoga County Highway Map




Town of BALLSTON	Town of CLIFTON PARK	Town of BALLSTON SPA	Town of CLAYTON	Town of DAY	Town of MALTA	Town of PROVIDENCE	Town of EDMUNDBURGH	Town of HALFMOON	Town of MOOREHEAD	Town of SARATOGA	Town of STILLWATER	Town of WATERFORD	Town of WILSON	Town of YONKERS
ADAMS RD	ADAMS RD	ADAMS RD	ADAMS RD	ADAMS RD	ADAMS RD	ADAMS RD	ADAMS RD	ADAMS RD	ADAMS RD	ADAMS RD	ADAMS RD	ADAMS RD	ADAMS RD	ADAMS RD

Town of BALLSTON	Town of CLIFTON PARK	Town of BALLSTON SPA	Town of CLAYTON	Town of DAY	Town of MALTA	Town of PROVIDENCE	Town of EDMUNDBURGH	Town of HALFMOON	Town of MOOREHEAD	Town of SARATOGA	Town of STILLWATER	Town of WATERFORD	Town of WILSON	Town of YONKERS
ADAMS RD	ADAMS RD	ADAMS RD	ADAMS RD	ADAMS RD	ADAMS RD	ADAMS RD	ADAMS RD	ADAMS RD	ADAMS RD	ADAMS RD	ADAMS RD	ADAMS RD	ADAMS RD	ADAMS RD

Town of BALLSTON	Town of CLIFTON PARK	Town of BALLSTON SPA	Town of CLAYTON	Town of DAY	Town of MALTA	Town of PROVIDENCE	Town of EDMUNDBURGH	Town of HALFMOON	Town of MOOREHEAD	Town of SARATOGA	Town of STILLWATER	Town of WATERFORD	Town of WILSON	Town of YONKERS
ADAMS RD	ADAMS RD	ADAMS RD	ADAMS RD	ADAMS RD	ADAMS RD	ADAMS RD	ADAMS RD	ADAMS RD	ADAMS RD	ADAMS RD	ADAMS RD	ADAMS RD	ADAMS RD	ADAMS RD

Town of BALLSTON	Town of CLIFTON PARK	Town of BALLSTON SPA	Town of CLAYTON	Town of DAY	Town of MALTA	Town of PROVIDENCE	Town of EDMUNDBURGH	Town of HALFMOON	Town of MOOREHEAD	Town of SARATOGA	Town of STILLWATER	Town of WATERFORD	Town of WILSON	Town of YONKERS
ADAMS RD	ADAMS RD	ADAMS RD	ADAMS RD	ADAMS RD	ADAMS RD	ADAMS RD	ADAMS RD	ADAMS RD	ADAMS RD	ADAMS RD	ADAMS RD	ADAMS RD	ADAMS RD	ADAMS RD

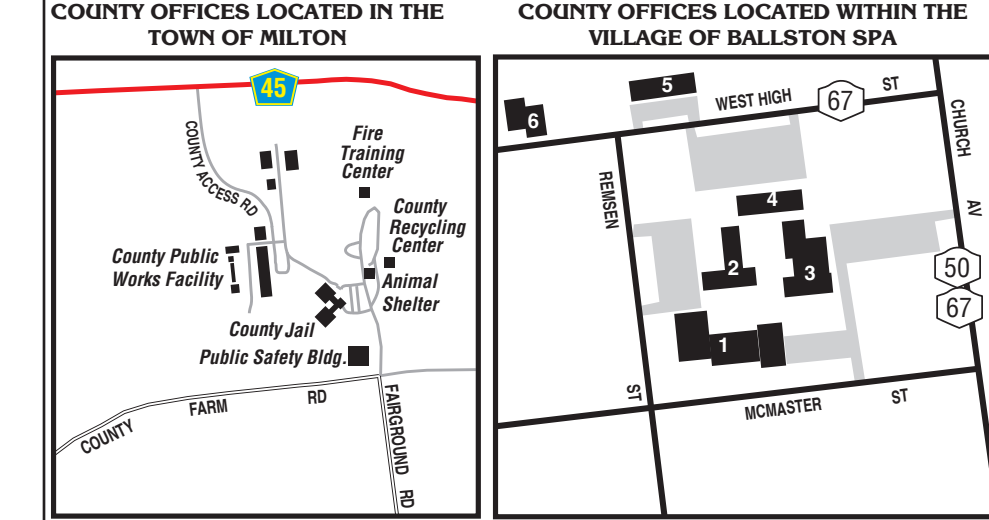


Town of BALLSTON	Town of CLIFTON PARK	Town of BALLSTON SPA	Town of CLAYTON	Town of DAY	Town of MALTA	Town of PROVIDENCE	Town of EDMUNDBURGH	Town of HALFMOON	Town of MOOREHEAD	Town of SARATOGA	Town of STILLWATER	Town of WATERFORD	Town of WILSON	Town of YONKERS
ADAMS RD	ADAMS RD	ADAMS RD	ADAMS RD	ADAMS RD	ADAMS RD	ADAMS RD	ADAMS RD	ADAMS RD	ADAMS RD	ADAMS RD	ADAMS RD	ADAMS RD	ADAMS RD	ADAMS RD

Town of BALLSTON	Town of CLIFTON PARK	Town of BALLSTON SPA	Town of CLAYTON	Town of DAY	Town of MALTA	Town of PROVIDENCE	Town of EDMUNDBURGH	Town of HALFMOON	Town of MOOREHEAD	Town of SARATOGA	Town of STILLWATER	Town of WATERFORD	Town of WILSON	Town of YONKERS
ADAMS RD	ADAMS RD	ADAMS RD	ADAMS RD	ADAMS RD	ADAMS RD	ADAMS RD	ADAMS RD	ADAMS RD	ADAMS RD	ADAMS RD	ADAMS RD	ADAMS RD	ADAMS RD	ADAMS RD

Town of BALLSTON	Town of CLIFTON PARK	Town of BALLSTON SPA	Town of CLAYTON	Town of DAY	Town of MALTA	Town of PROVIDENCE	Town of EDMUNDBURGH	Town of HALFMOON	Town of MOOREHEAD	Town of SARATOGA	Town of STILLWATER	Town of WATERFORD	Town of WILSON	Town of YONKERS
ADAMS RD	ADAMS RD	ADAMS RD	ADAMS RD	ADAMS RD	ADAMS RD	ADAMS RD	ADAMS RD	ADAMS RD	ADAMS RD	ADAMS RD	ADAMS RD	ADAMS RD	ADAMS RD	ADAMS RD

Town of BALLSTON	Town of CLIFTON PARK	Town of BALLSTON SPA	Town of CLAYTON	Town of DAY	Town of MALTA	Town of PROVIDENCE	Town of EDMUNDBURGH	Town of HALFMOON	Town of MOOREHEAD	Town of SARATOGA	Town of STILLWATER	Town of WATERFORD	Town of WILSON	Town of YONKERS
ADAMS RD	ADAMS RD	ADAMS RD	ADAMS RD	ADAMS RD	ADAMS RD	ADAMS RD	ADAMS RD	ADAMS RD	ADAMS RD	ADAMS RD	ADAMS RD	ADAMS RD	ADAMS RD	ADAMS RD



- COUNTY OFFICES LOCATED IN THE TOWN OF MILTON**
- 1 County Public Works Facility
 - 2 County Jail
 - 3 County Safety Bldg
- COUNTY OFFICES LOCATED WITHIN THE VILLAGE OF BALLSTON SPA**
- 1 Superior County Clerk/Treasurer
 - 2 Family Court
 - 3 County Courthouse
 - 4 District Attorney
 - 5 50 West High Street
 - 6 152 West High Street

- COUNTY ROADS**
- 1 Hadley - Stony Creek Road
 - 2 Pelton Road
 - 3 North Shore Road
 - 4 Sinclair Road
 - 5 South Shore Road
 - 6 Conkling Lane Road
 - 7 River Street Bridge
 - 8 Mosher Road / Corinth - West
 - 9 Mountain Road
 - 10 Lake Decatur Road
 - 11 Barkersville - Fayetteville
 - 12 Hagedorn Mills Fishouse Rd /
 - 13 Crooked Creek
 - 14 Barkersville / North
 - 15 Greenfield Road
 - 16 Helder Drive Road
 - 17 Crescent Avenue
 - 18 Brook Road
 - 19 Palmer Avenue / Spier
 - 20 Falls Road
 - 21 Spier Falls - North
 - 22 Greenfield Road
 - 23 South Glens Falls - Fort
 - 24 Edward Road
 - 25 West Decatur Road
 - 26 Fortville Road
 - 27 Wilton - Gansvoort Road
 - 28 Ballard Road
 - 29 Hartman Pines Road
 - 30 Wilton - Greenfield Road
 - 31 King Road
 - 32 Mail Street
 - 33 Old Ballston Ave. North
 - 34 Clark's Mill Road
 - 35 Ceyser Road
 - 36 Cady Hill Road
 - 37 West Gateway Road /
 - 38 Ballston Road / Gateway Road / North Lake Road
 - 39 DuPonsville Road
 - 40 Rowland Street
 - 41 Lake Milton - Rock City Road
 - 42 Greenfield Avenue
 - 43 Charlton Road
 - 44 Swaggett Road
 - 45 Stage Road / Lake Hill Road
 - 46 Sligo Road
 - 47 Swanton Road
 - 48 Hop City / Scotch Bush Road
 - 49 Cooke Street
 - 50 Lake Hill Road
 - 51 Middle Line Road
 - 52 Brookline Road
 - 53 Rowley Road
 - 54 Lake Hill Road
 - 55 Nelson Ave. Ext.
 - 56 Meadbrook Road
 - 57 Dyer Sutton Road
 - 58 Staffors Bridge - Quaker
 - 59 Springs Road
 - 60 Staffors Bridge - Craner Road
 - 61 Covelle Road
 - 62 Orams Corners
 - 63 Waverly Road
 - 64 Cedar Cliff Road
 - 65 100 Acres Woods Way
 - 66 Rickett Way
 - 67 Mechanville
 - 68 Stillwater
 - 69 Lake Road
 - 70 Conover Road Ext.
 - 71 Luther Forest Blvd.
 - 72 Schaefer / Round Lake Road /
 - 73 Malibu Road
 - 74 East Line / Longhill Road
 - 75 Upper Newtown Road
 - 76 Hartford Road
 - 77 Vocher Ferry Road
 - 78 Greens Road
 - 79 Crescent Road
 - 80 Giddings Road
 - 81 Harris Road
 - 82 Middletown Road
 - 83 Fonda Road
 - 84 Bacheliers Bridge Road
 - 85 Church Hill Road
 - 86 Corbin Mountain Road
 - 87 Murray Road
 - 88 Dunning Street
 - 89 Saratoga Lake Road
 - 90 Waverly Road / Farm-to-Market Road
 - 91 Blue Barns Road
 - 92 Battle Monument Road
 - 93 Lake Hill Road
 - 94 Mechanville
 - 95 Prayn Hill