

























# Legend

-  **1** Metamorphic 0.45 mi 
-  **2** Headlands 1.27 mi
-  **3** Trifecta 0.80 mi
-  **4** Holy Moly 0.78 mi
-  **5** Winterland 0.77 mi
-  **6** Good Trouble 0.37 mi
-  **7** Over Yonder 0.79 mi
-  **8** Boss Flume 0.47 mi 
-  **9** JK LOL 0.15 mi
-  **10** Shred Buzz 0.25 mi 
-  Sarah B. Foulke Friendship "Tin Can" Trail
-  Old Mine Road & Upper Works Road
-  ..... Future Planned Trails
-  Trail Hubs
-  Historic Site
-  Bridge
-  Boardwalk

  All trails allow for hiking, mountain biking (MTB), cross-country skiing, and snowshoeing unless otherwise noted in the legend

 All trails are intermediate level unless otherwise marked on the trail



NO PARKING ON ROADSIDE

TRAILHEAD PARKING

SARATOGA RD

WORTH RD

