



Ballston Community Maps Contributors, Esri, HERE, Garmin, SafeGraph, GeoTechnologies, Inc, METI/NASA, USGS, EPA, NPS, US Census Bureau, USDA, The State of New York, acting through the New York State Office of Information Technology Services, makes no representations or warranties, express or implied, with respect to the use of or reliance on the Data provided. The User accepts the Data provided "as is" with no guarantees that it is error free, complete, accurate, current, or fit for any particular purpose and assumes all risks associated with its use. The State disclaims any responsibility or legal liability to Users for damages of any kind, relating to the providing of the Data or the use of it. Users should be aware that temporal changes may have occurred since this Data was created.



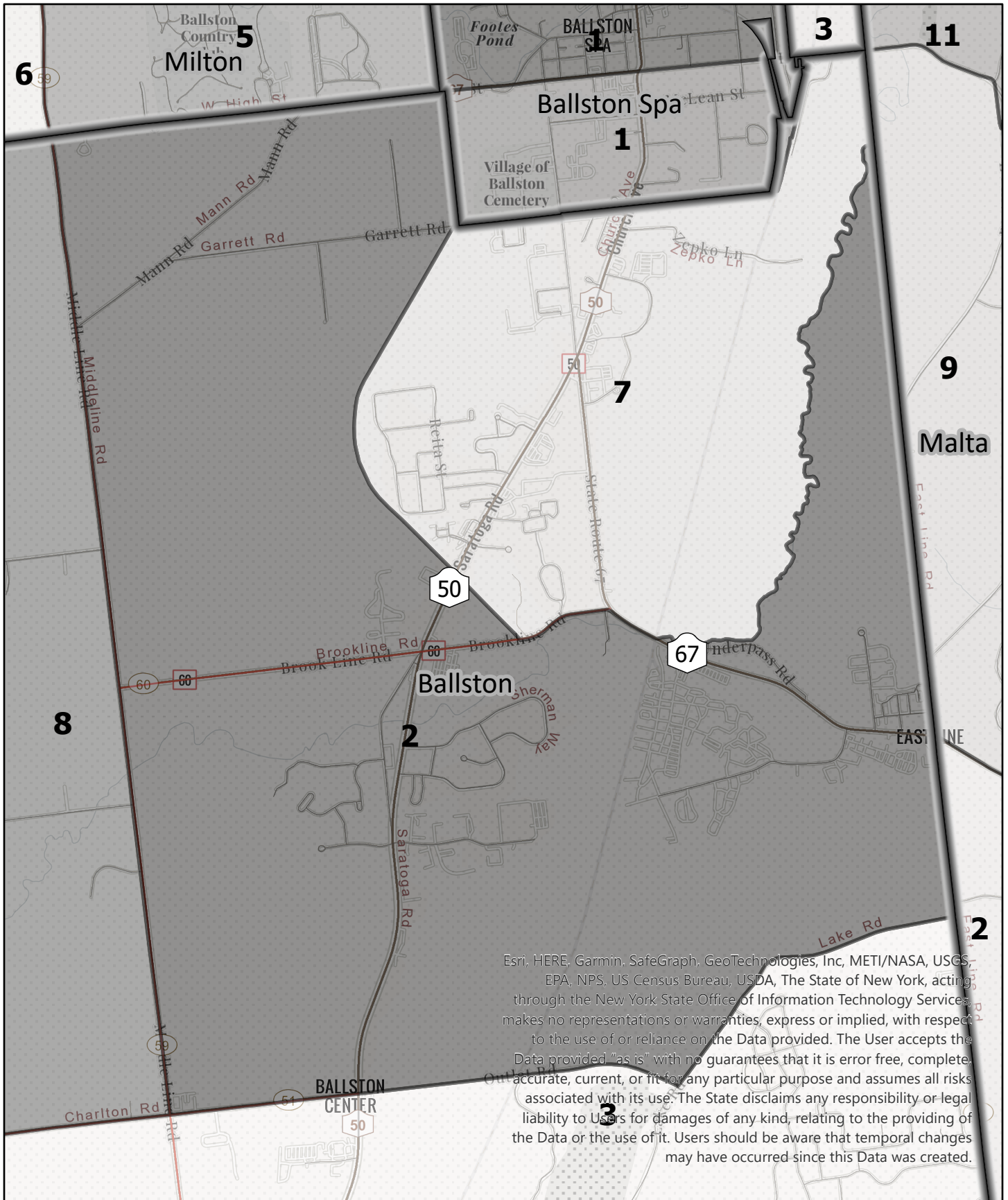
Legend

Election District

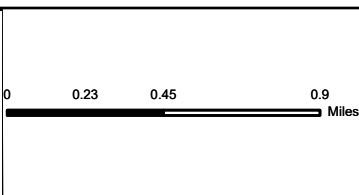

**Saratoga County
Election District**

Town: Ballston
District: 1





Esri, HERE, Garmin, SafeGraph, GeoTechnologies, Inc, METI/NASA, USGS, EPA, NPS, US Census Bureau, USDA, The State of New York, acting through the New York State Office of Information Technology Services, makes no representations or warranties, express or implied, with respect to the use of or reliance on the Data provided. The User accepts the Data provided "as is" with no guarantees that it is error free, complete, accurate, current, or fit for any particular purpose and assumes all risks associated with its use. The State disclaims any responsibility or legal liability to Users for damages of any kind, relating to the providing of the Data or the use of it. Users should be aware that temporal changes may have occurred since this Data was created.



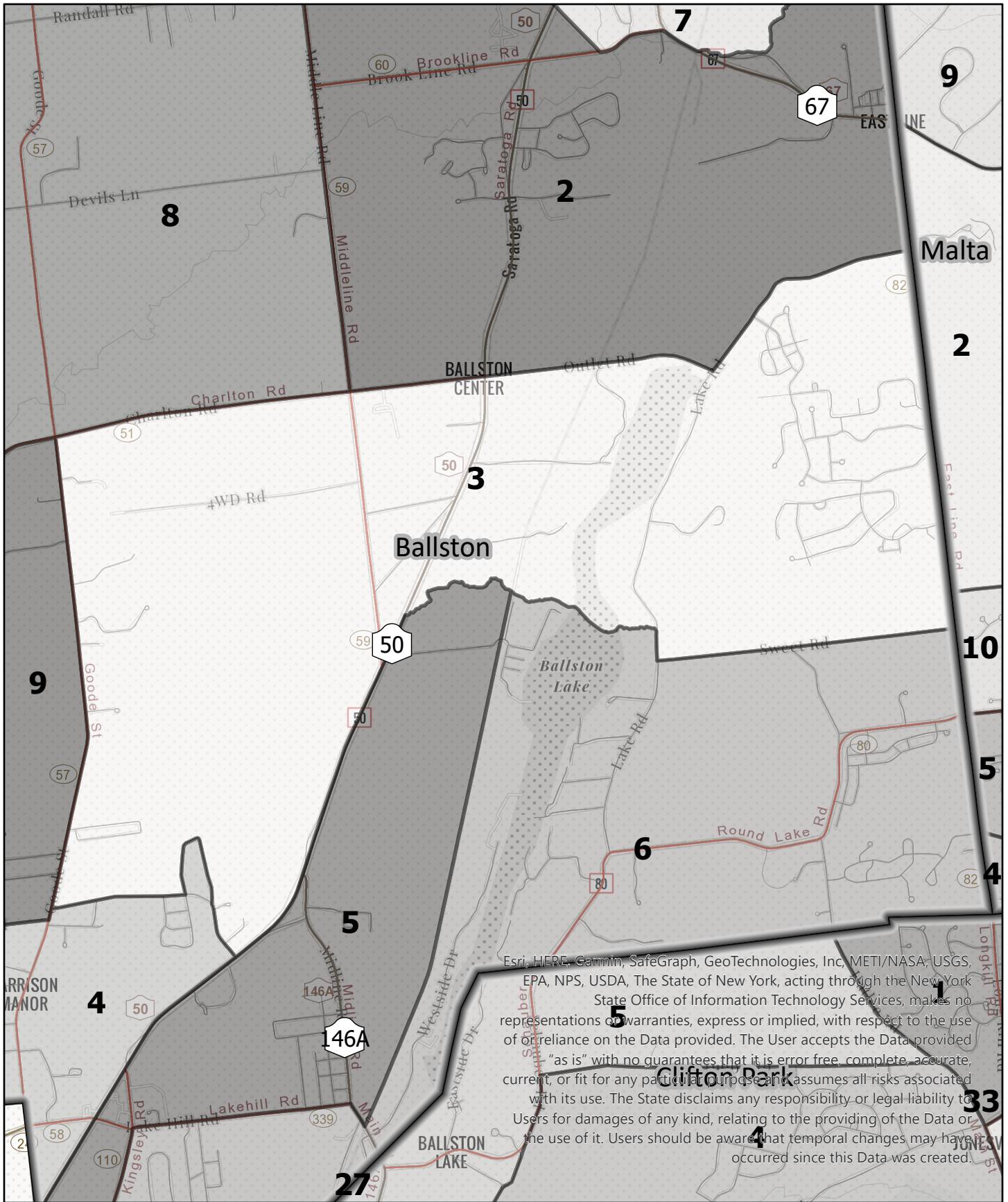
Legend

Election District



**Saratoga County
Election District**

Town: Ballston
District: 2





Esri, HERE, Garmin, SafeGraph, GeoTechnologies, Inc, METI/NASA, USGS, EPA, NPS, USDA, The State of New York, acting through the New York State Office of Information Technology Services, makes no representations or warranties, express or implied, with respect to the use of or reliance on the Data provided. The User accepts the Data provided "as is" with no guarantees that it is error free, complete, accurate, current, or fit for any particular purpose and assumes all risks associated with its use. The State disclaims any responsibility or legal liability to Users for damages of any kind, relating to the providing of the Data or the use of it. Users should be aware that temporal changes may have occurred since this Data was created.



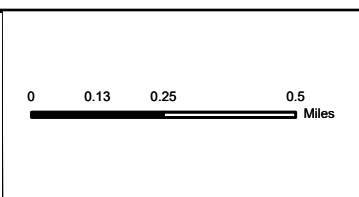

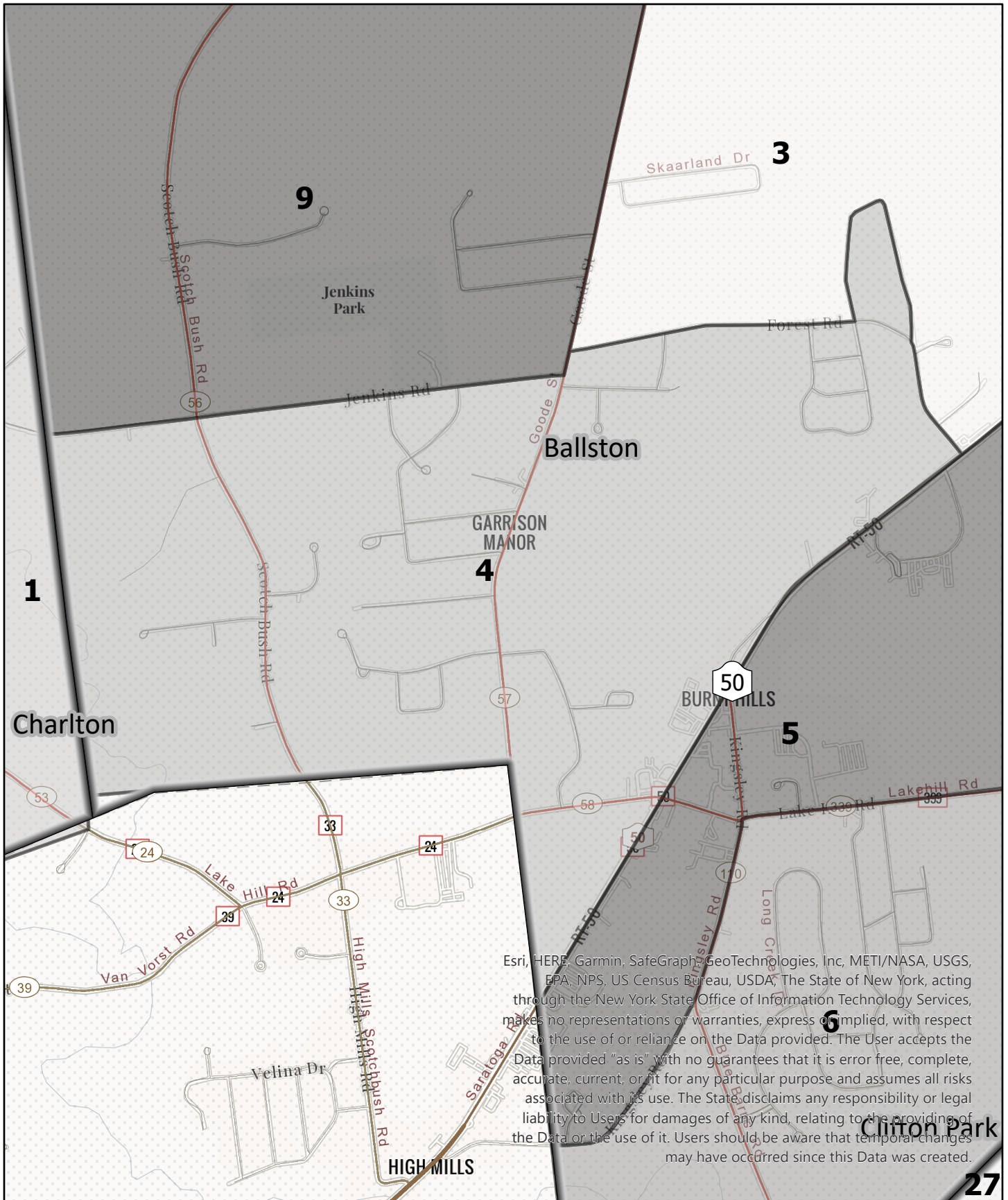
Legend

Election District

**Saratoga County
Election District**

Town: Ballston
District: 3





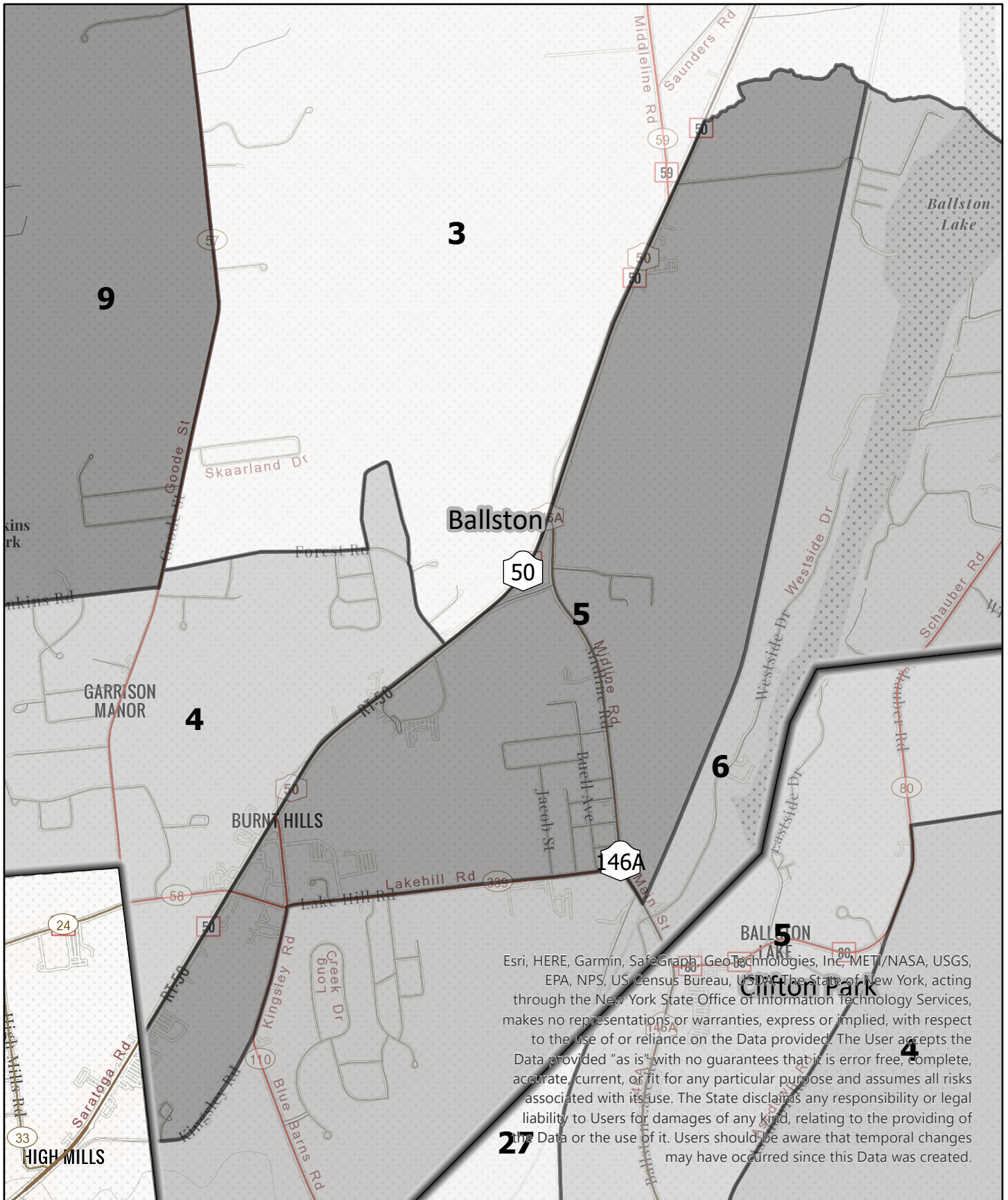
Legend

Election District

**Saratoga County
Election District**

Town: Ballston
District: 4





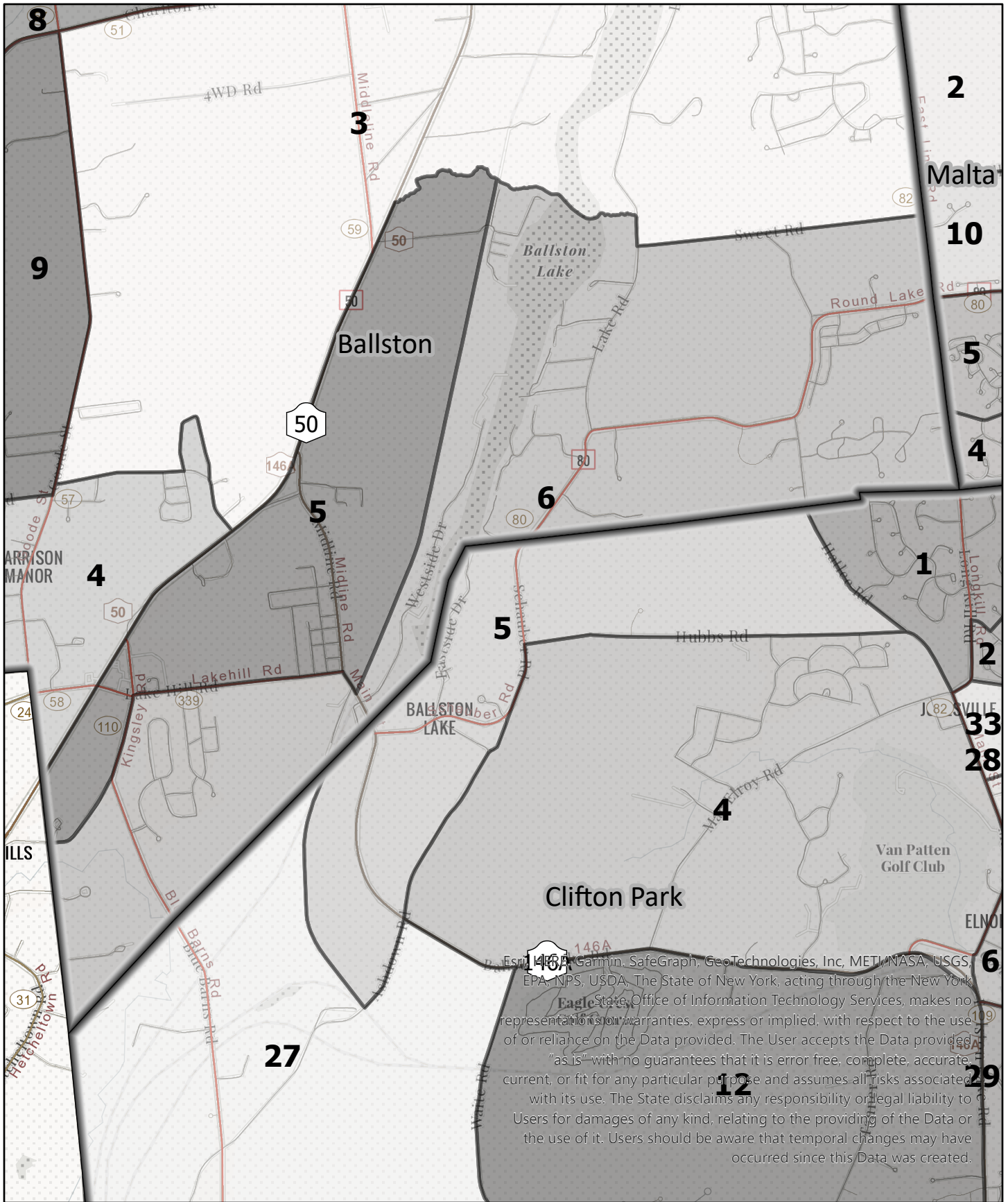
Legend

Election District



**Saratoga County
Election District**

Town: Ballston
District: 5





Esri, Garmin, SafeGraph, GeoTechnologies, Inc, METI/NASA, USGS, EPA, NPS, USDA, The State of New York, acting through the New York State Office of Information Technology Services, makes no representations or warranties, express or implied, with respect to the use of or reliance on the Data provided. The User accepts the Data provided "as is" with no guarantees that it is error free, complete, accurate, current, or fit for any particular purpose and assumes all risks associated with its use. The State disclaims any responsibility or legal liability to Users for damages of any kind, relating to the providing of the Data or the use of it. Users should be aware that temporal changes may have occurred since this Data was created.



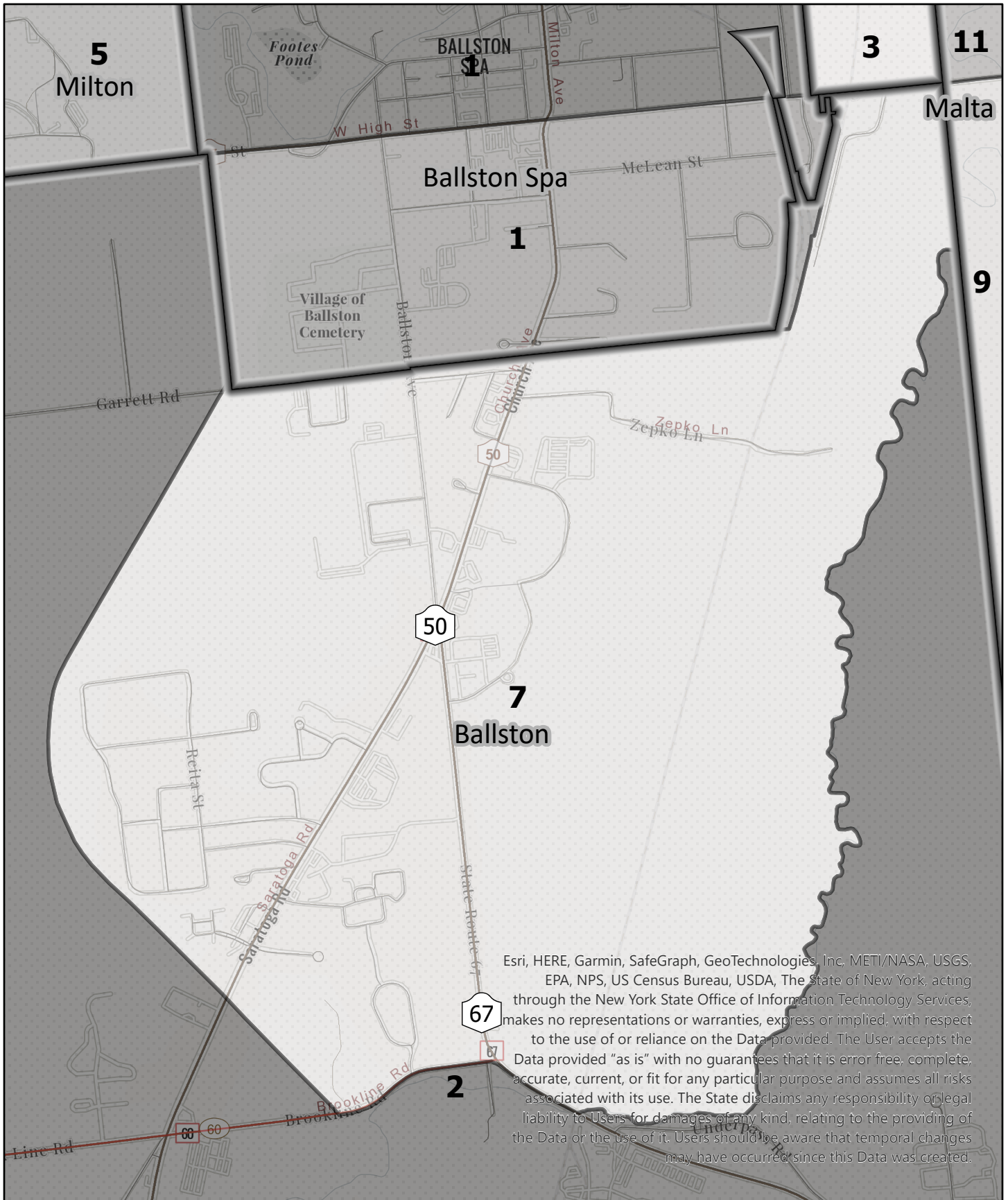
Legend

Election District



**Saratoga County
Election District**

Town: Ballston
District: 6





Esri, HERE, Garmin, SafeGraph, GeoTechnologies, Inc. METI/NASA, USGS, EPA, NPS, US Census Bureau, USDA, The State of New York, acting through the New York State Office of Information Technology Services, makes no representations or warranties, express or implied, with respect to the use of or reliance on the Data provided. The User accepts the Data provided "as is" with no guarantees that it is error free, complete, accurate, current, or fit for any particular purpose and assumes all risks associated with its use. The State disclaims any responsibility or legal liability to Users for damages of any kind, relating to the providing of the Data or the use of it. Users should be aware that temporal changes may have occurred since this Data was created.





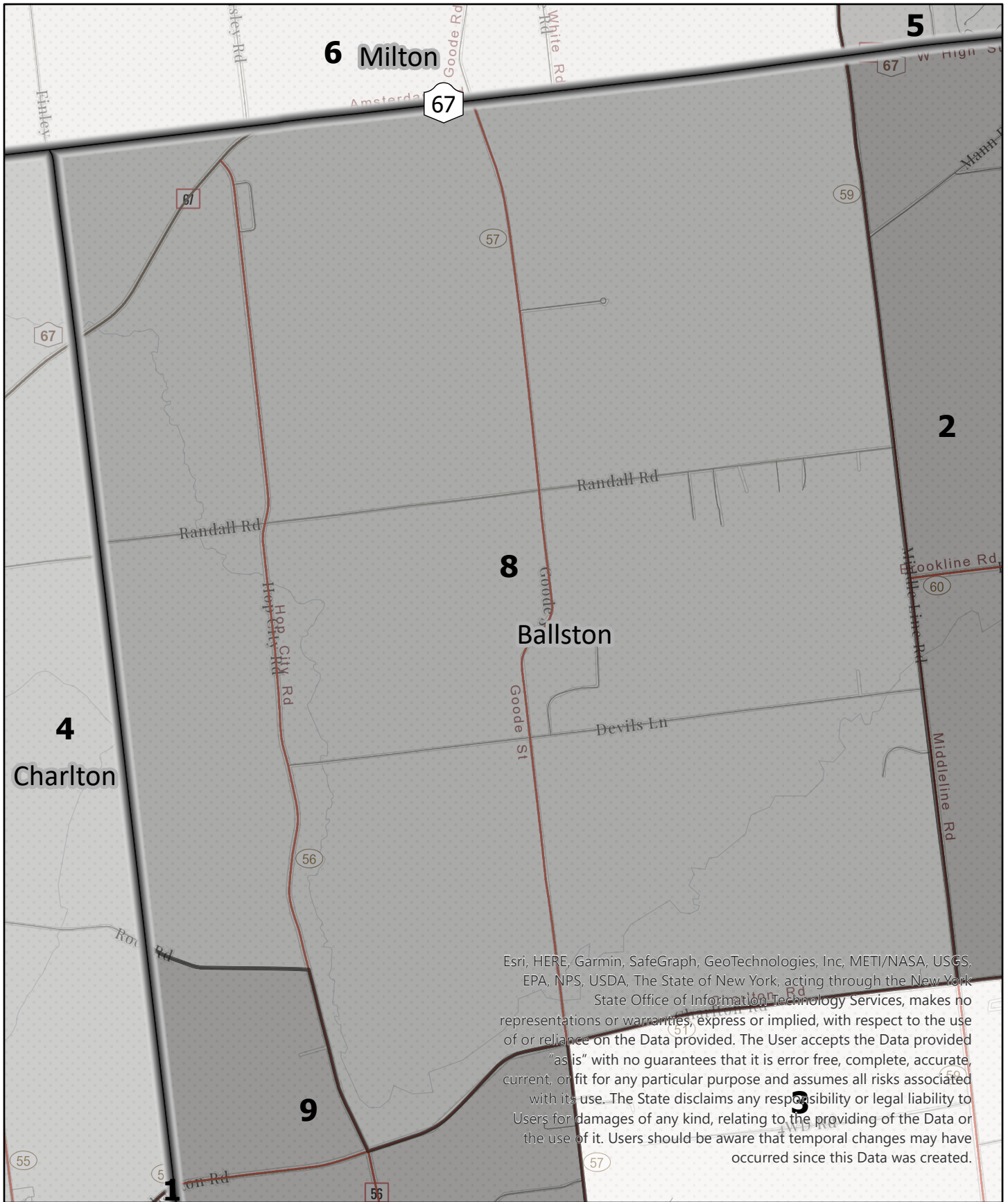
Legend

Election District

**Saratoga County
Election District**

Town: Ballston
District: 7





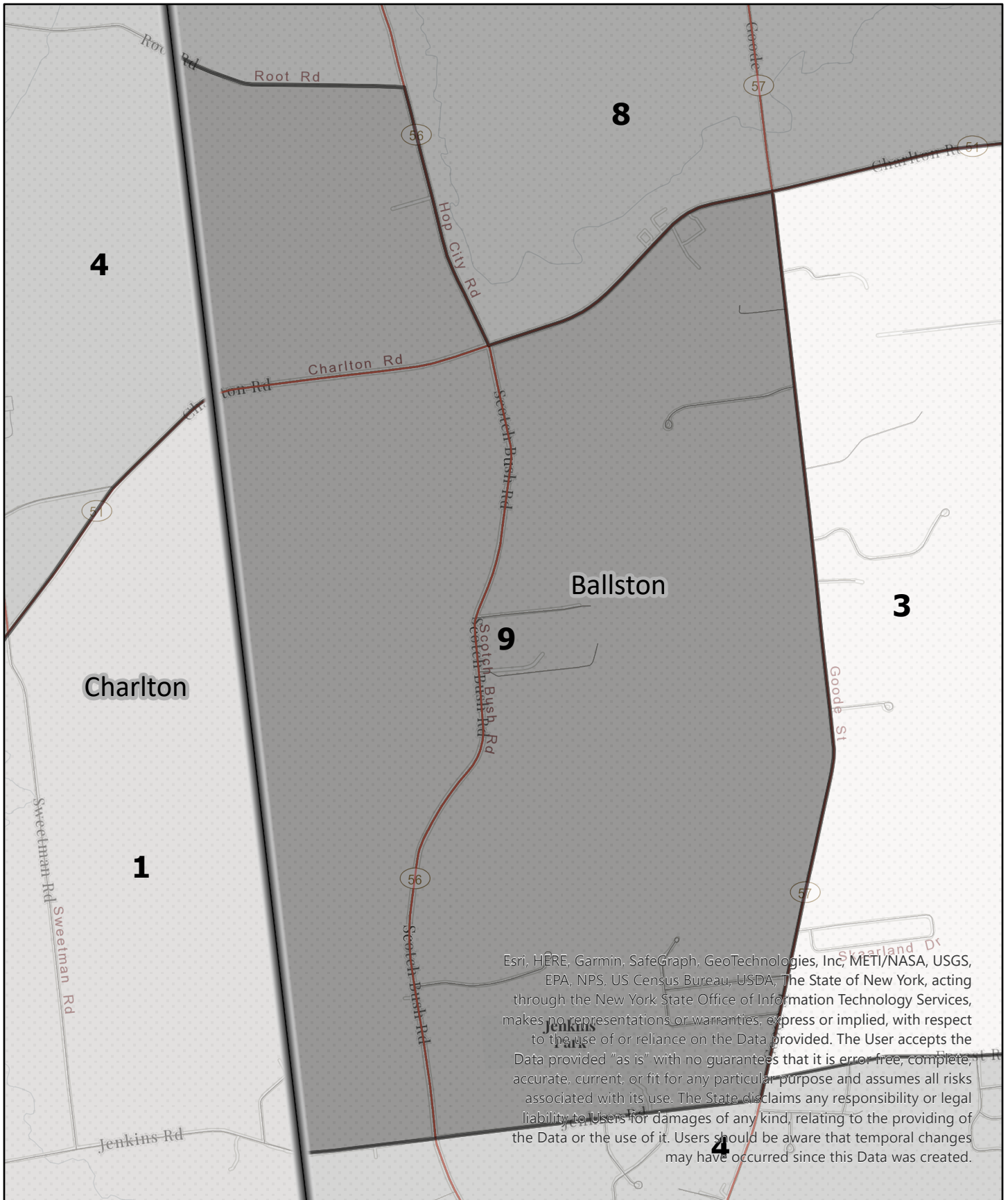
Legend

Election District

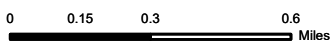

**Saratoga County
Election District**

Town: Ballston
District: 8





Esri, HERE, Garmin, SafeGraph, GeoTechnologies, Inc, METI/NASA, USGS, EPA, NPS, US Census Bureau, USDA, The State of New York, acting through the New York State Office of Information Technology Services, makes no representations or warranties, express or implied, with respect to the use of or reliance on the Data provided. The User accepts the Data provided "as is" with no guarantees that it is error-free, complete, accurate, current, or fit for any particular purpose and assumes all risks associated with its use. The State disclaims any responsibility or legal liability to Users for damages of any kind, relating to the providing of the Data or the use of it. Users should be aware that temporal changes may have occurred since this Data was created.



Legend

Election District

**Saratoga County
Election District**

Town: Ballston
District: 9

